




Complete Streets Design Guidelines Update

Presenter

LyAnne Chenier, Active Transportation Coordinator
Growth and Infrastructure Department

June 20, 2022

2019-2027 Strategic Plan Priorities




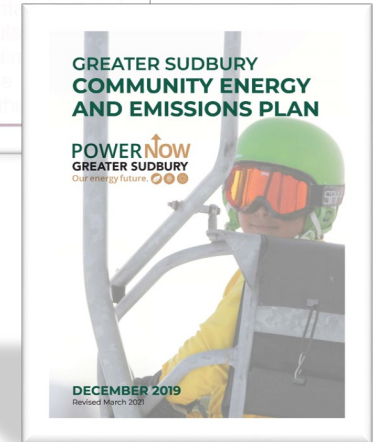





What are Complete Streets?



What is the Purpose of the Project?

- Integrate existing policies, standards, guidelines within the City
- Incorporated best practices on complete streets
- Provide unified guidance on street planning and design to city staff, decision-makers, and external stakeholders



Vision and Principles



People



Placemaking




Prosperity



Application Opportunities

Plan



Major Street Project



Retro Fit Projects



Key Considerations

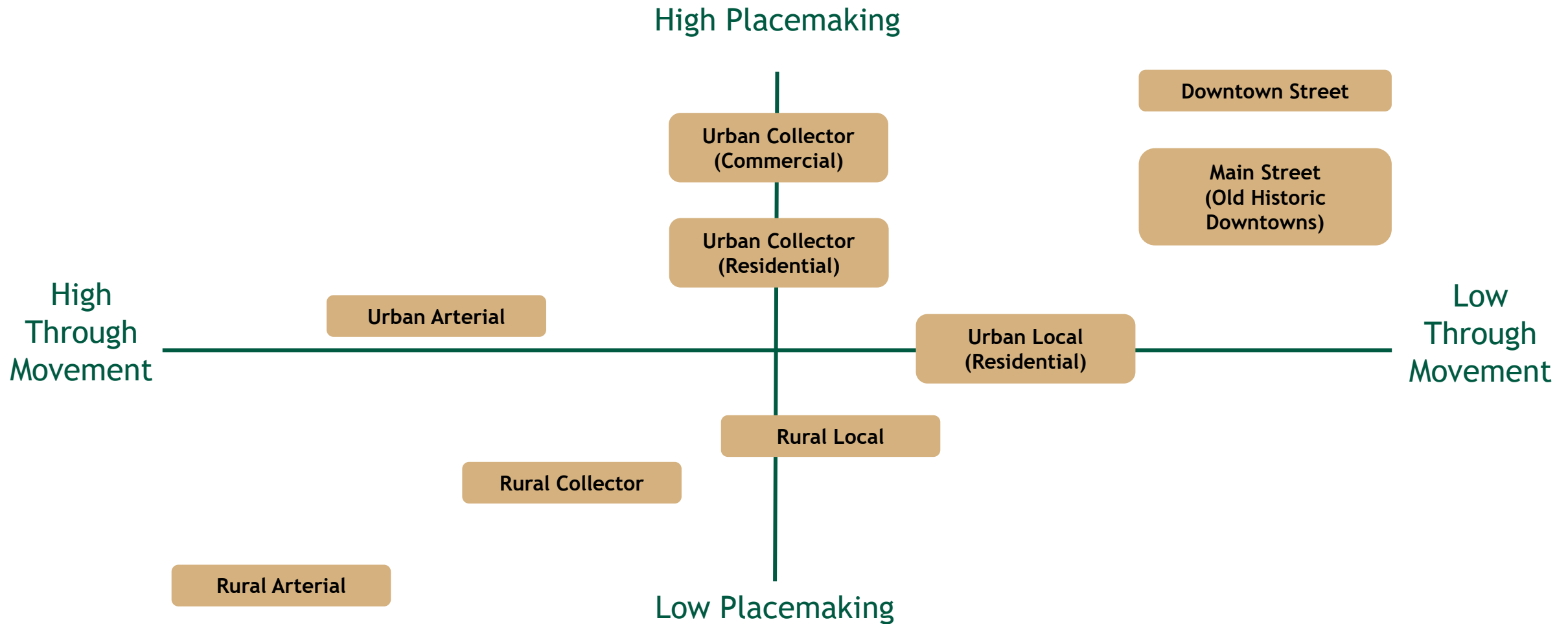
Land use Context

Right of way widths

Transportation function

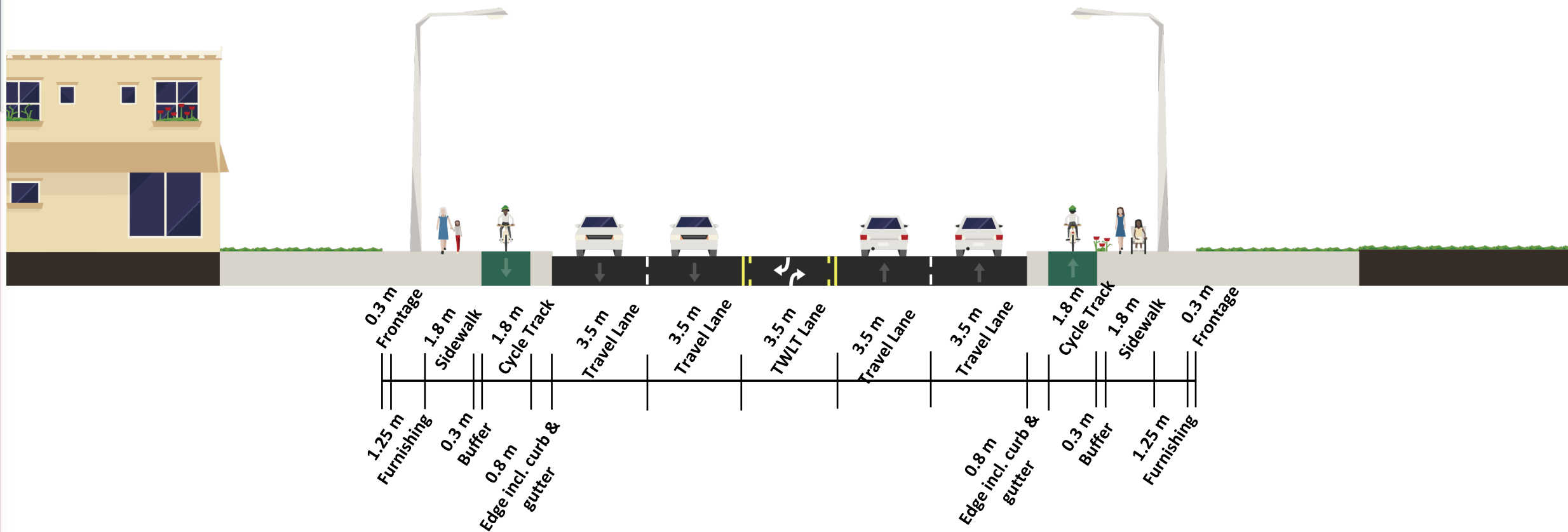


Potential Typologies

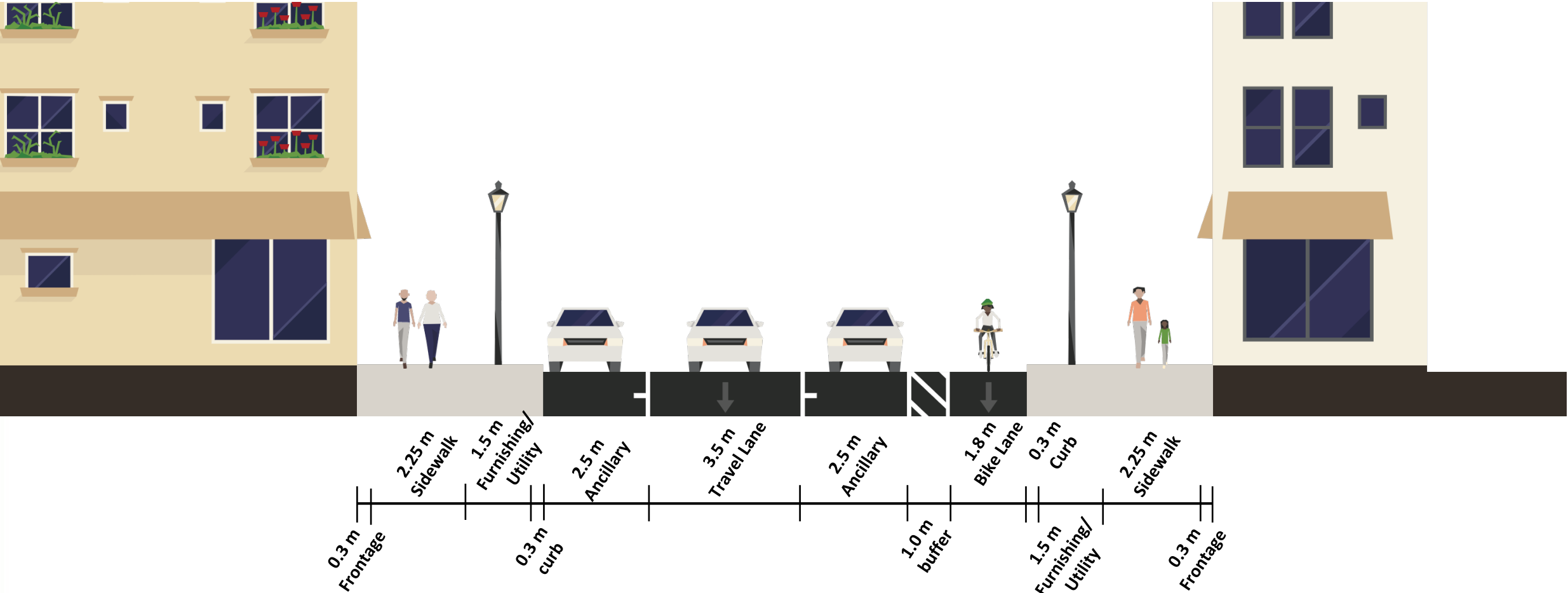


Arterial

Urban

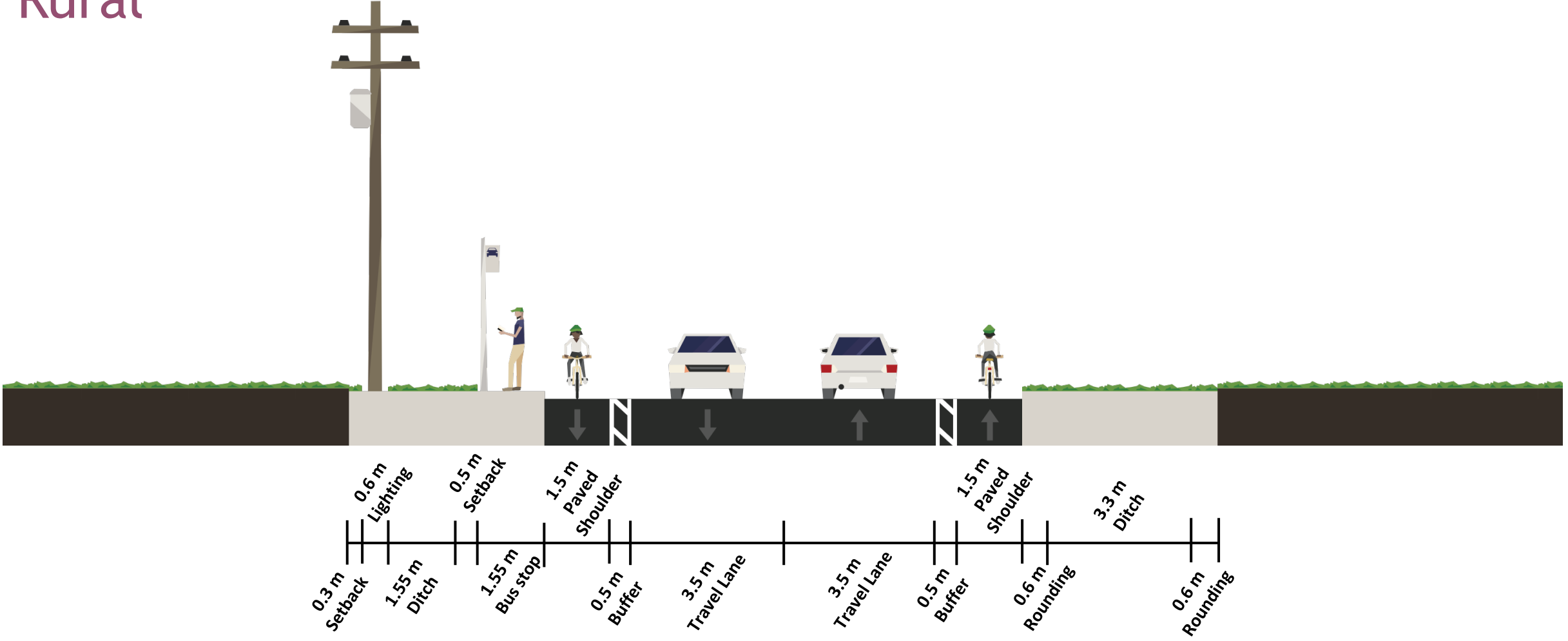


Main Street Downtown

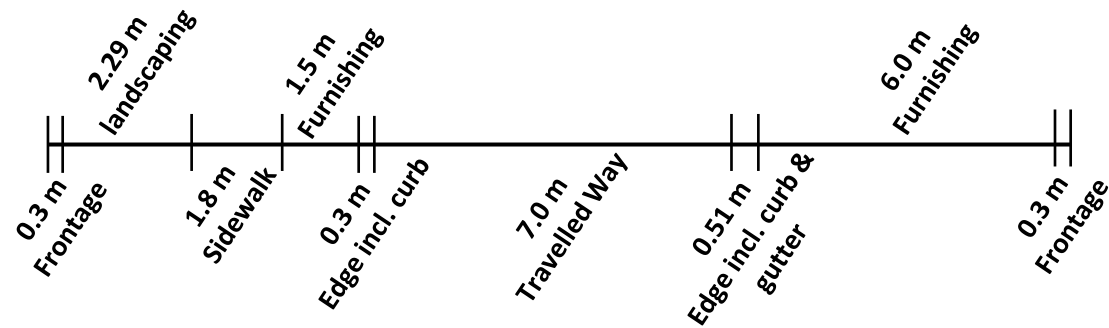
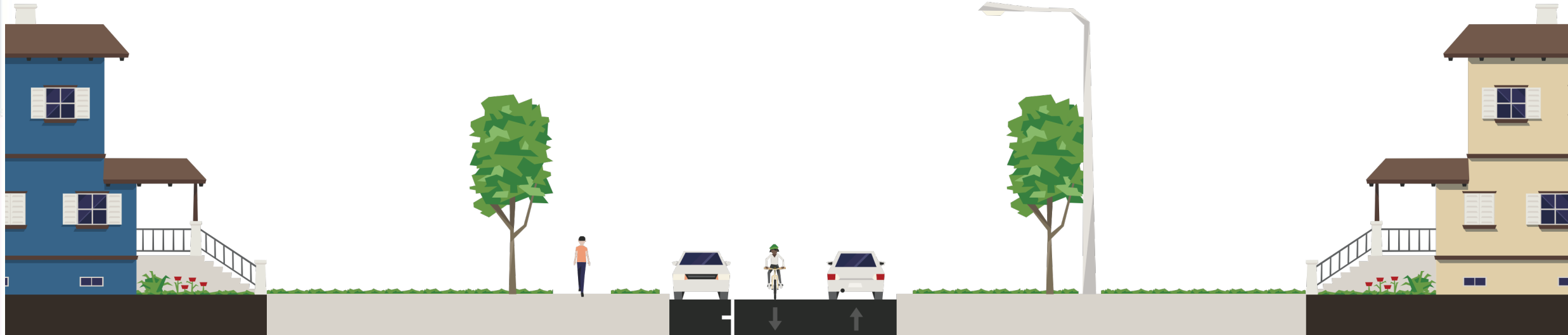


Collector

Rural

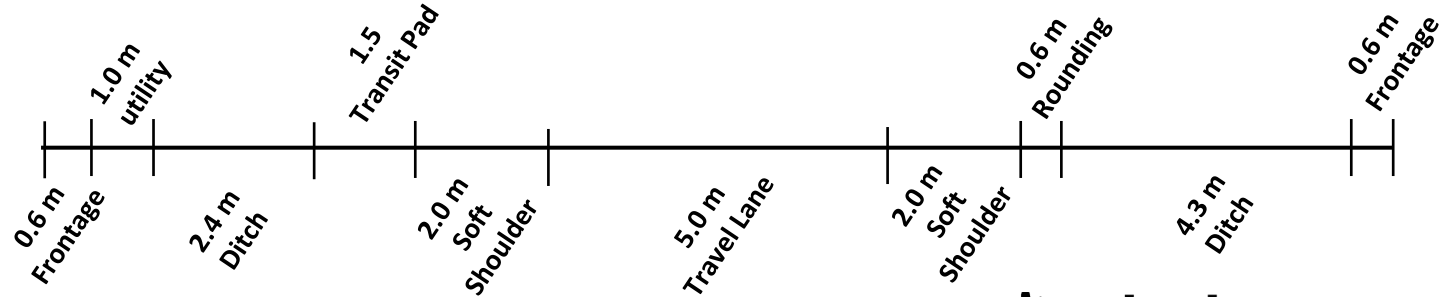
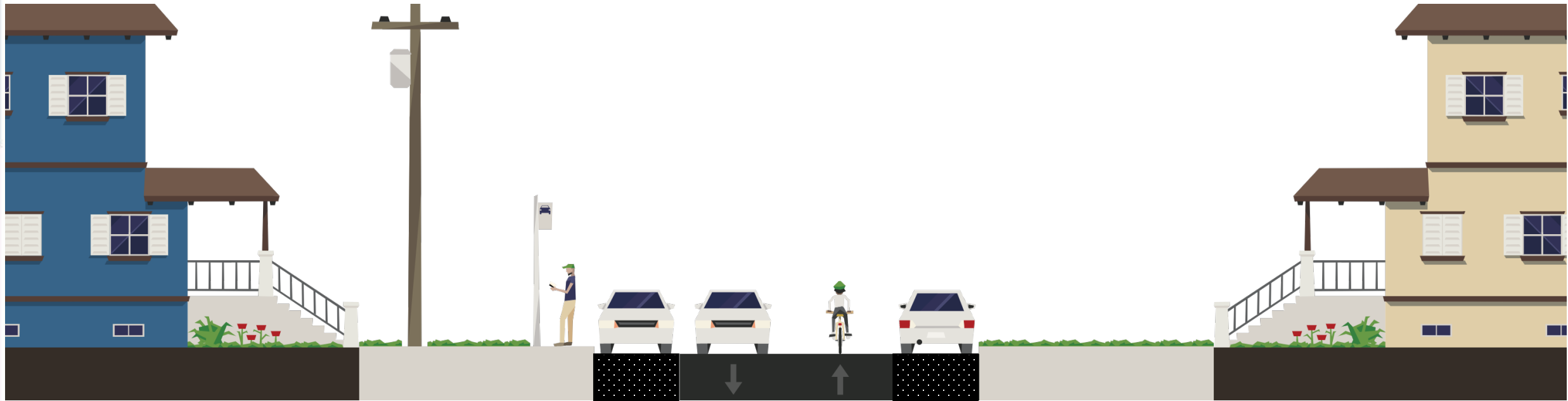


Local Residential Urban



Local Residential

Rural



Greater | Grand
Sudbury



Next Steps

Public consultation
Stakeholder meeting
Draft Guidelines



Greater | Grand Sudbury™

greater Sudbury.ca

