



Snow Clearing Activities Interactive Map

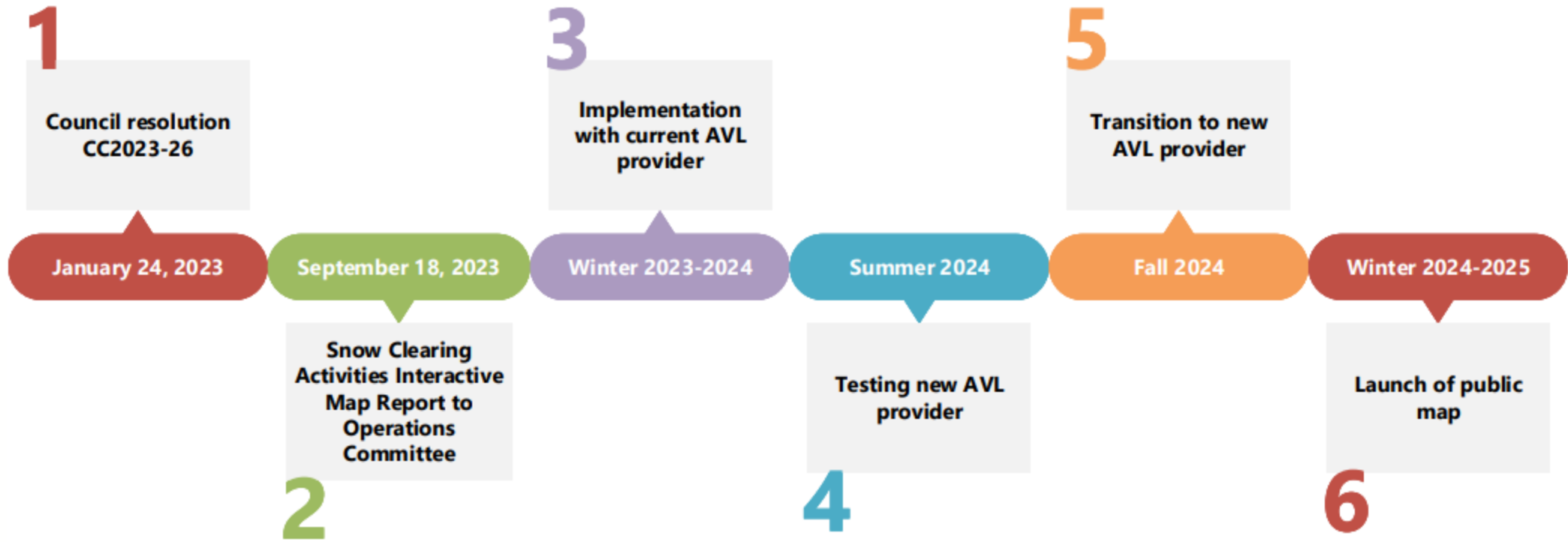
February 10, 2025

Presentation by Linear Infrastructure Services

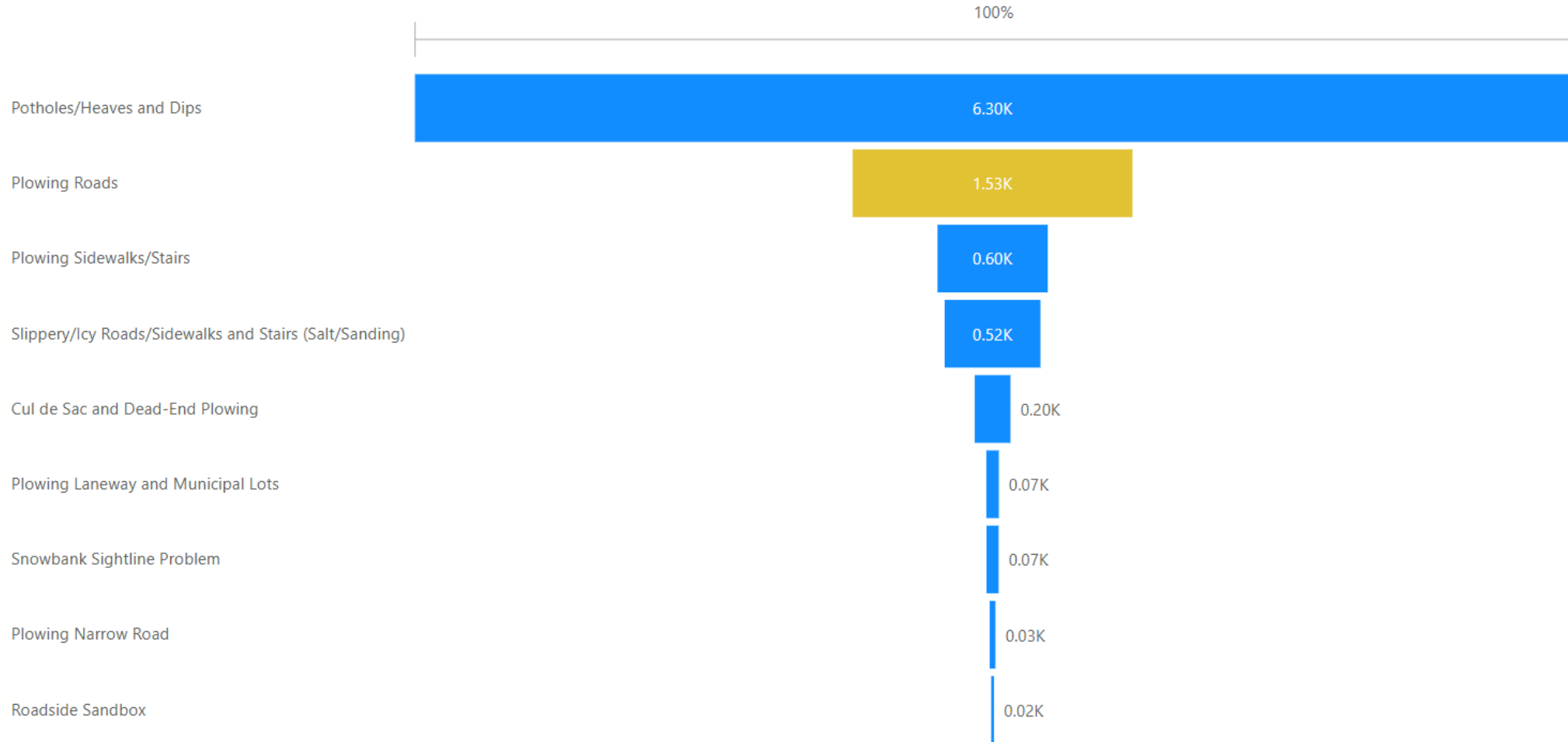
2019-2027 Strategic Plan Priorities



Background



311 Calls



Intended Usage

- **What the map is**

- A tool to provide openness and transparency with residents
- A tool to display last serviced information on our road and sidewalk infrastructure

- **What the map is not**

- A prediction tool
- A route completion tool



Map Options

- **Last serviced information** (option selected)
- Current and past vehicle location
- Percent complete
- Chatbot and artificial intelligence (AI)
- Map availability
 - **Always available** (option selected)
 - Only available during a general callout
- Operational delay (25-30 minute delay)

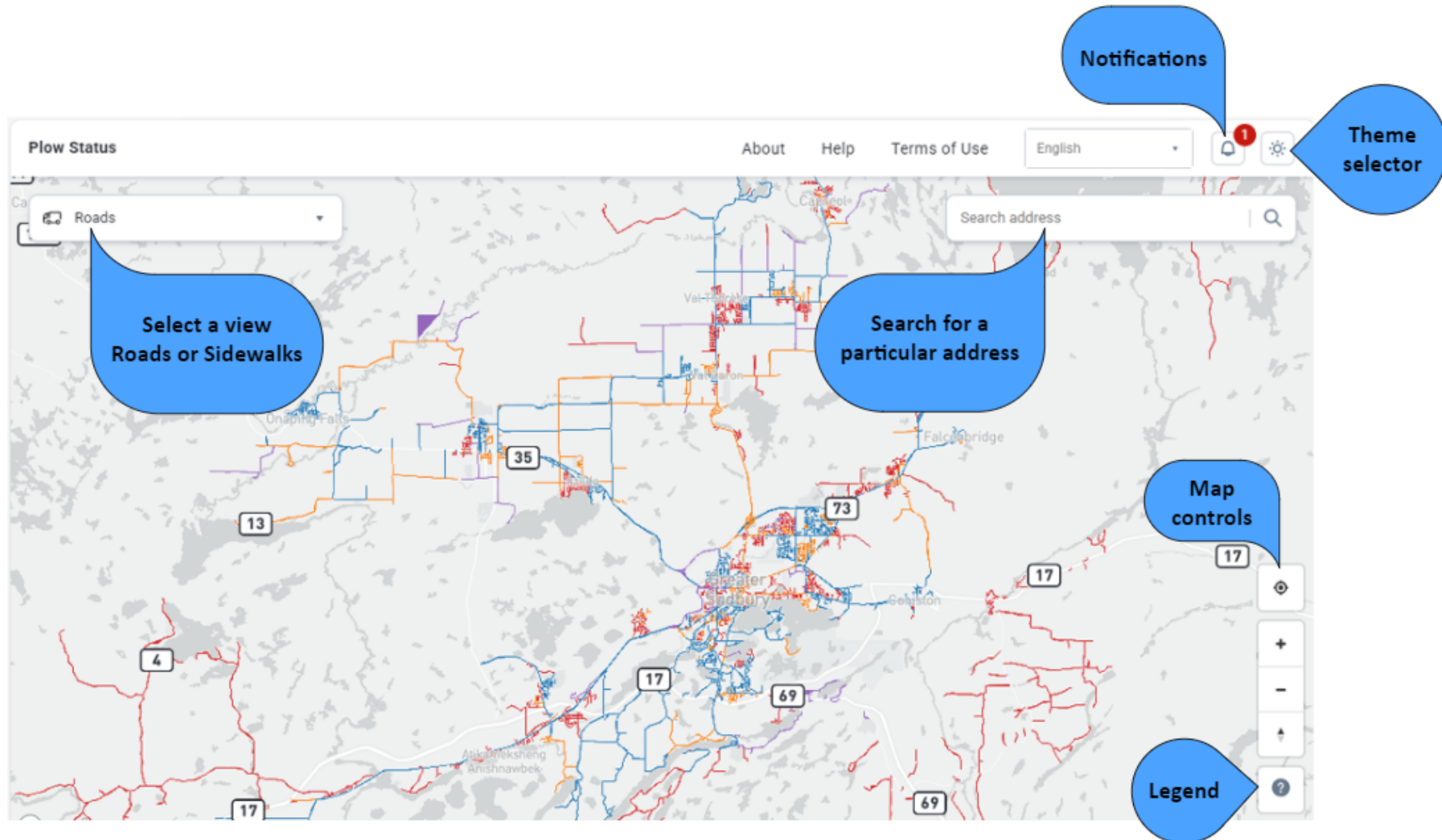


Map Components

- Legal disclaimer
- About section
- Help section
- Road and sidewalk last serviced times
 - Ability to switch views between roads and sidewalks
- Legend displaying colour coding
- Address search
- Available in English and French



Map Components



Live Demo

www.greatersudbury.ca/plowmap



Greater | Grand Sudbury™

greaterudbury.ca

