
















Legend

-  NDCA Jurisdiction
-  Parcels (File NO)
-  Lot and Con
-  Roads_CGS_2021
-  Floodplain
-  Waterbody
-  Wetland
-  Active Municipal Drains
-  Watercourse
-  Parcels (NDCA Owner)
-  Regulation Limits
-  Municipal Boundary (CGS)
-  World Imagery
-  Low Resolution 15m Imagery
-  High Resolution 60cm Imagery

Notes

The parcel is outside of the watershed regulated by Conservation Sudbury. Please contact the Ministry of Natural Resources and Forestry at their district general office number (705) 564-7823 or via e-mail at MNRF.SudburyDistrict@ontario.ca.

1,834.5 0 917.24 1,834.5 Meters

WGS_1984_Web_Mercator_Auxiliary_Sphere
© Latitude Geographics Group Ltd.

This map is a user generated static output from an Internet mapping site and is for reference only. Data layers that appear on this map may or may not be accurate, current, or otherwise reliable.

THIS MAP IS NOT TO BE USED FOR NAVIGATION