

Data Summary

Social Housing

Social Housing Units: 489

Bachelor units:	0
1 bedroom units:	271
2 bedroom units:	161
3 bedroom units:	41
4 bedroom units:	12
5 bedroom units:	4

This makes up approximately 13% of all social housing units in the City of Greater Sudbury. (489/3764)

Social Services

Municipal Facilities

The South End Public Library/Citizen Service Centre is found within this neighbourhood.

Active Living / Healthy Lifestyle

Parks: 6

Nepahwin Lake Park (beach), 1742 Paris Street

Eden Point Park, Eden Point Drive

Maki Avenue Park, Maki Avenue

Lady Ashley Park, Lady Ashley Court

Stewart Park (playground, swimming area), Stewart Drive

R.L. Beattie Public School yard (playground, 2 soccer fields), 102 Loach's Road

Trails: 0.1 km in length

The routes consist of small connector trails between neighbourhoods

Food and Agriculture

Grocery stores: 4

Vrab's Independent, 1836 Regent Street

Metro, 1933 Regent Street South

WalMart, 2416 Long Lake Road

Food Basics, 1875 Regent Street

Food banks: 1

The Paris Pantry, 1821 Paris Street

Food suppliers: 0

Schools and Daycares

Schools: 2

R.L. Beattie Public School, 102 Loach's Road

MacLeod Public School, 310 Laval Street (*students split between this site and MacLeod Wembley site until the new MacLeod building is complete*)

Daycares:

Beattie Kids located at R.L. Beattie Public School, 102 Loach's Road

Jubilee Heritage Family Resources at MacLeod Public School, 310 Laval Street

Police

Police: 1

Rumball Terrace Police Department, 1960 Paris Street, Unit B

Health Care

Medical clinic/health care provider/pharmacy:

Shopper's Drug Mart, 2015 Long Lake Road

Plaza 69 Pharmacy, 1935 Paris Street

IDA Thompson's Pharmacy, 2120 Regent Street

Rexall, 2009 Long Lake Road

Metro Pharmacy, 1933 Regent Street

2120 Regent Street - many doctors offices & pharmacy)

Northwood Four Corners Walk-In Medical Clinic, 2009 Long Lake Road, Suite 101

Health Sante Plus Walk-In Clinic (Northern Mens Health Clinic), 1942 Regent Street

CML Healthcare Imaging, 2009 Long Lake Road

CML Healthcare Laboratory Services, 1935 Paris Street

CML Healthcare Imaging, 2120 Regent Street

Health Indicators

Deprivation Index: This neighbourhood is considered to be "Neutral", Sudbury & District Health Unit


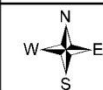
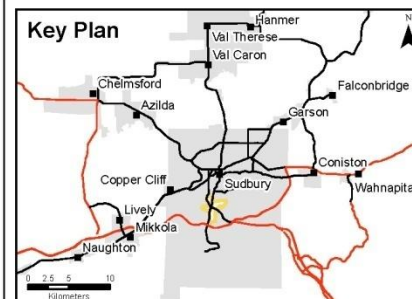


Healthy Community Initiative
FOUR CORNERS
 Active Living/
 Healthy Lifestyle

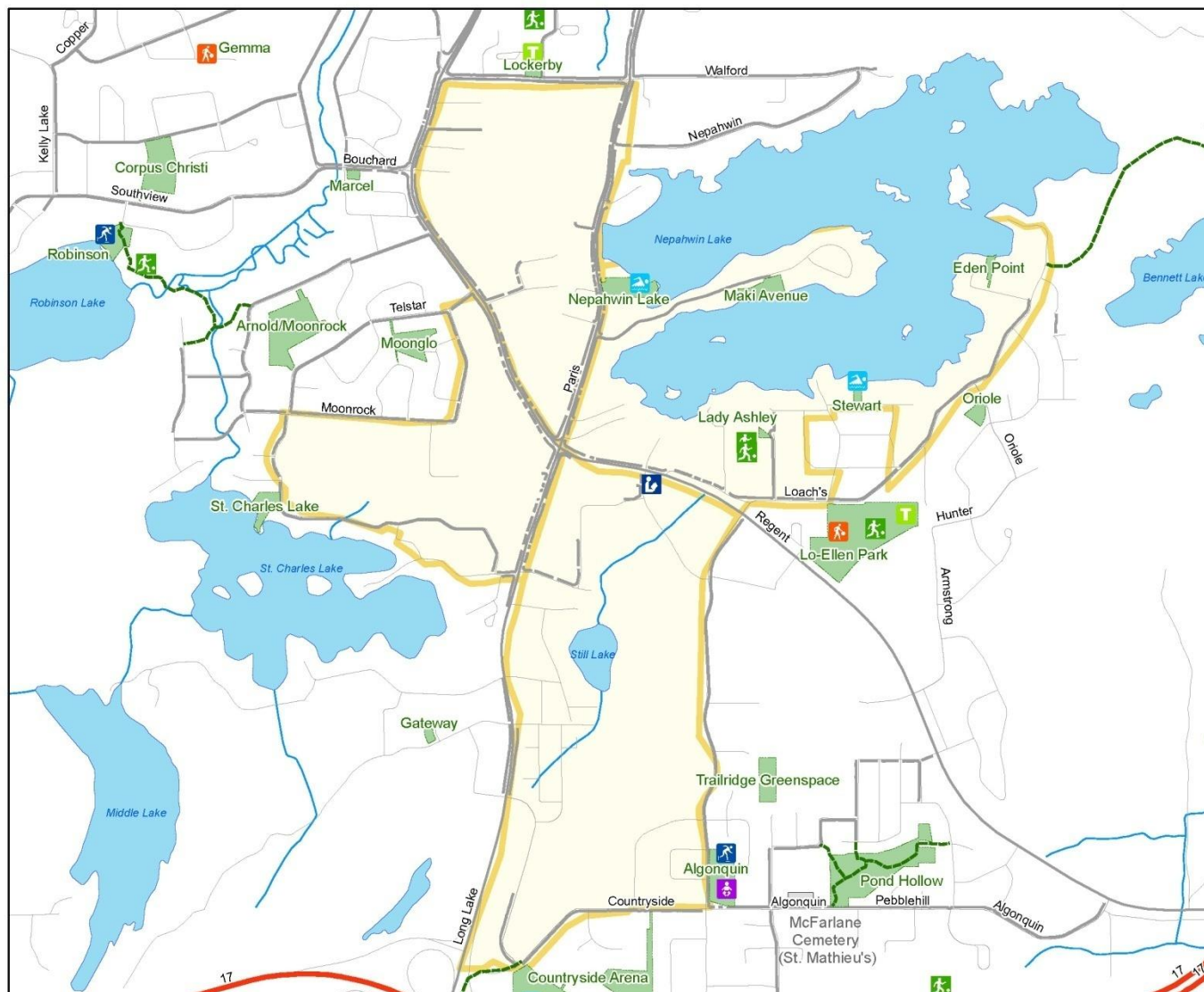
Legend

- Arena
- Basketball Court
- Beach
- Best Start Hub
- Citizen Service Centre/Library
- Outdoor Rink
- Soccer Field
- Tennis Courts
- Trail
- Sidewalk
- Park
- Cemeteries

Key Plan

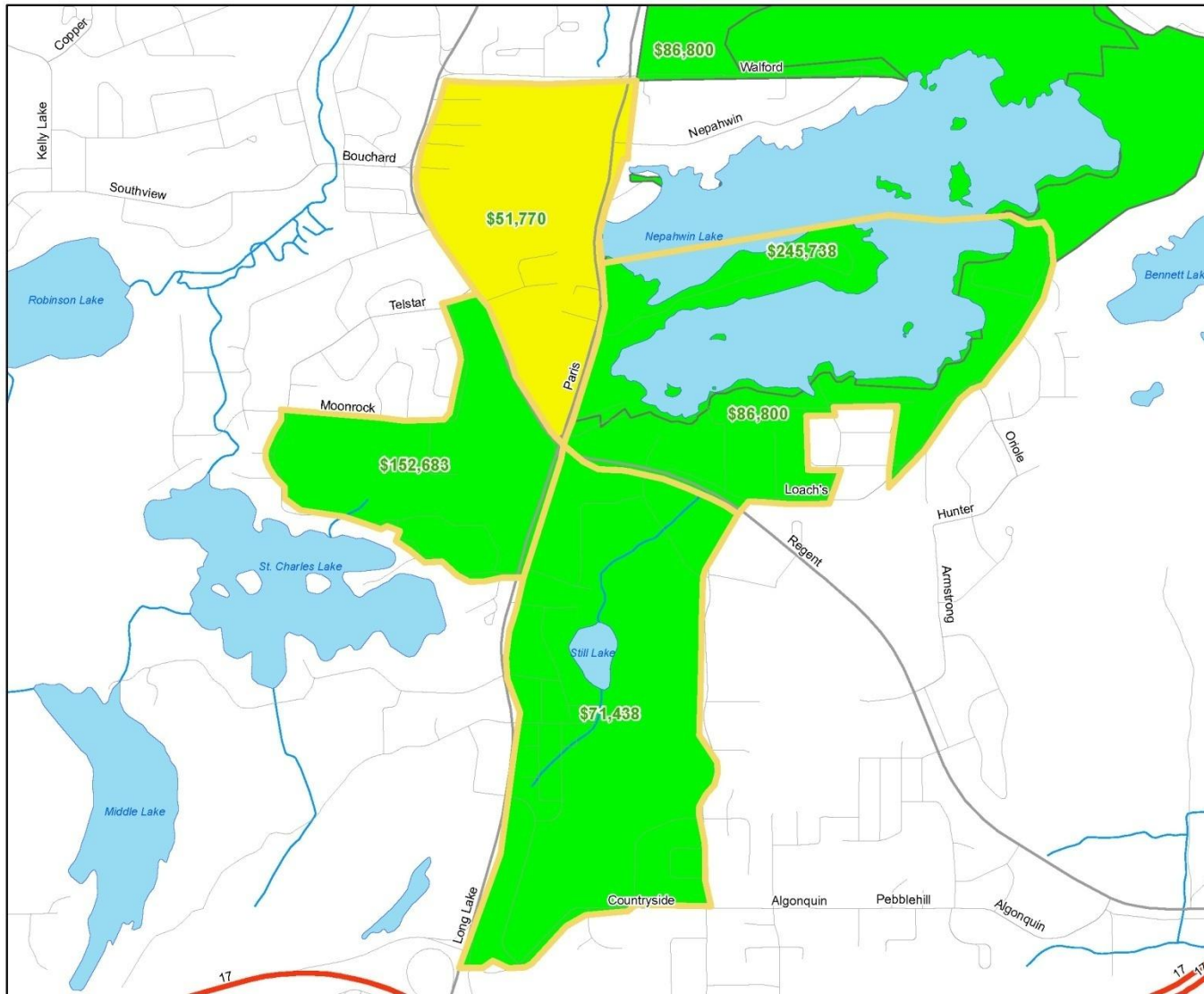


Prepared By: Geographic Information Systems and Mapping Section, City of Greater Sudbury.
 August 13, 2013



Active Living/Healthy Lifestyle

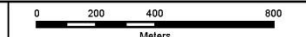
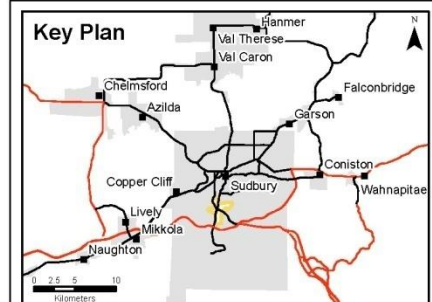
Healthy Community Initiative
FOUR CORNERS
 2006 Average Family Income



Legend



Key Plan

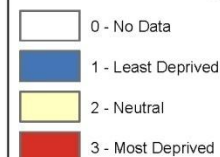


Prepared By: Geographic Information Systems and Mapping Section, City of Greater Sudbury, August 13, 2013.
 Data Source: Statistics Canada, 2006 Household Income [Data File]


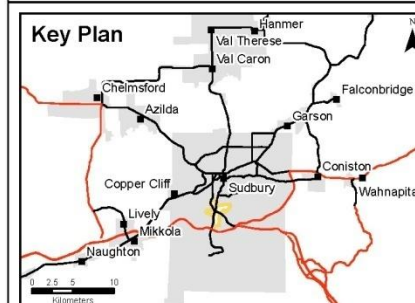
Average Family Income

Healthy Community Initiative
FOUR CORNERS
 Deprivation Index

Legend

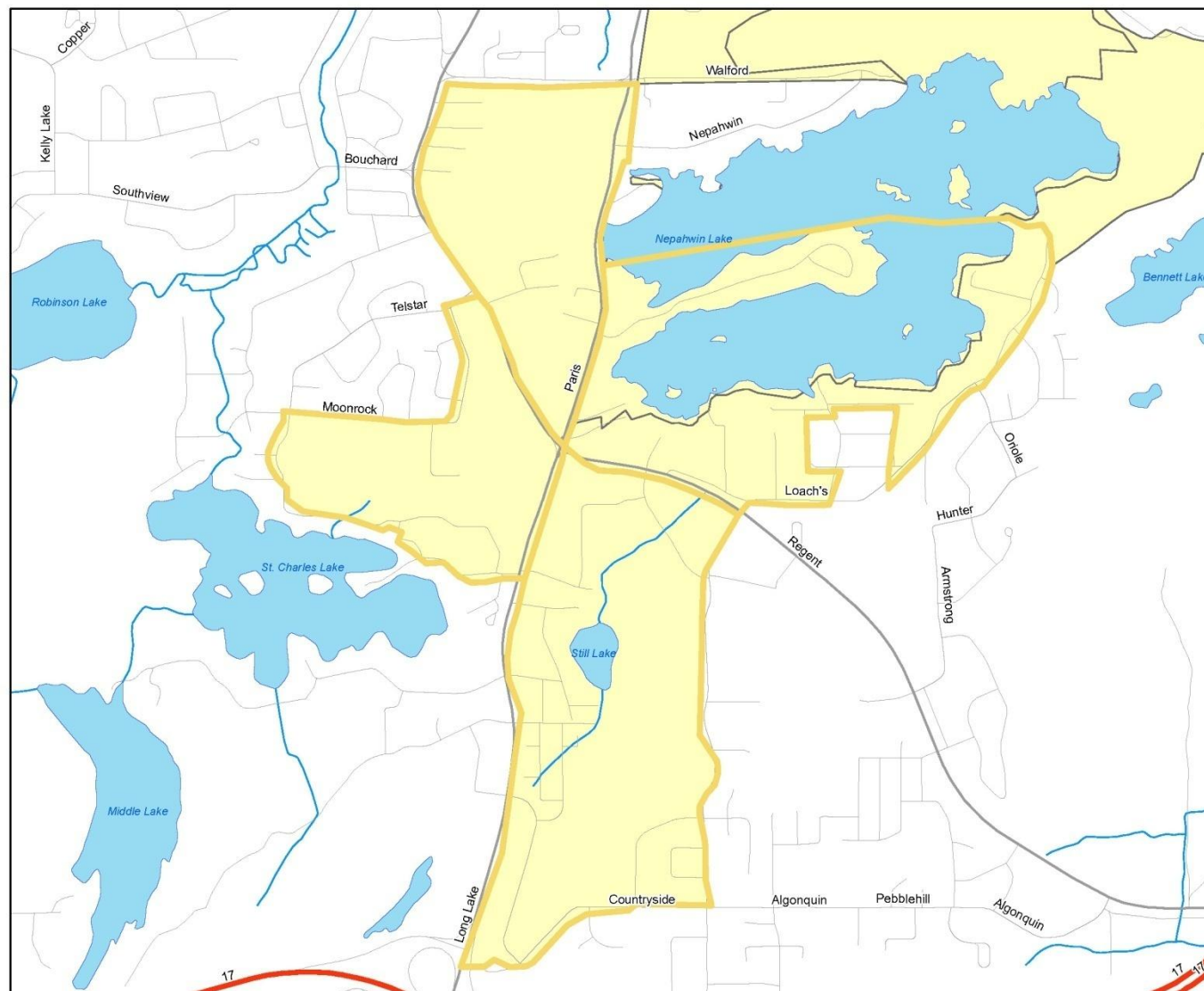


Key Plan



Prepared By: Geographic Information Systems and Mapping Section, City of Greater Sudbury, August 15, 2013.

Data Source: Sudbury and District Health Unit, 2012 and Institut national de santé publique du Québec (INSPQ) Deprivation Index.



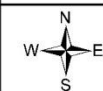
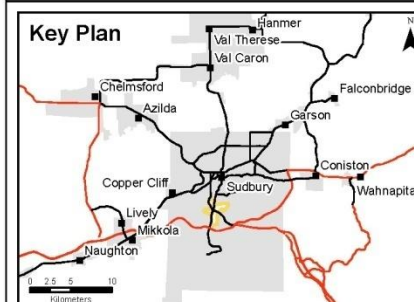
Deprivation Index

Healthy Community Initiative
FOUR CORNERS
 Critical Infrastructure
 Food and Agriculture

Legend

-  Food Bank
-  Food Supplier
-  Grocery Store

Key Plan



0 200 400 800
Meters



Prepared By: Geographic Information Systems and Mapping Section, City of Greater Sudbury,
 August 13, 2013


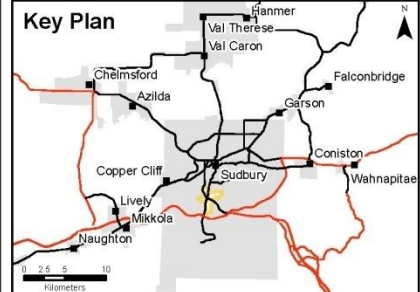


Food & Agriculture

Healthy Community Initiative
FOUR CORNERS
 Critical Infrastructure
 Health Care and Police

Legend

-  Police Station
-  Health Care



Prepared By: Geographic Information Systems and Mapping Section, City of Greater Sudbury.
 August 13, 2013

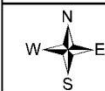
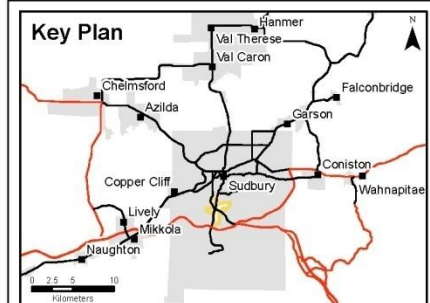
Health Care and Police

Healthy Community Initiative
FOUR CORNERS
 Critical Infrastructure
 Schools and Daycares

Legend

-  School
-  Daycare

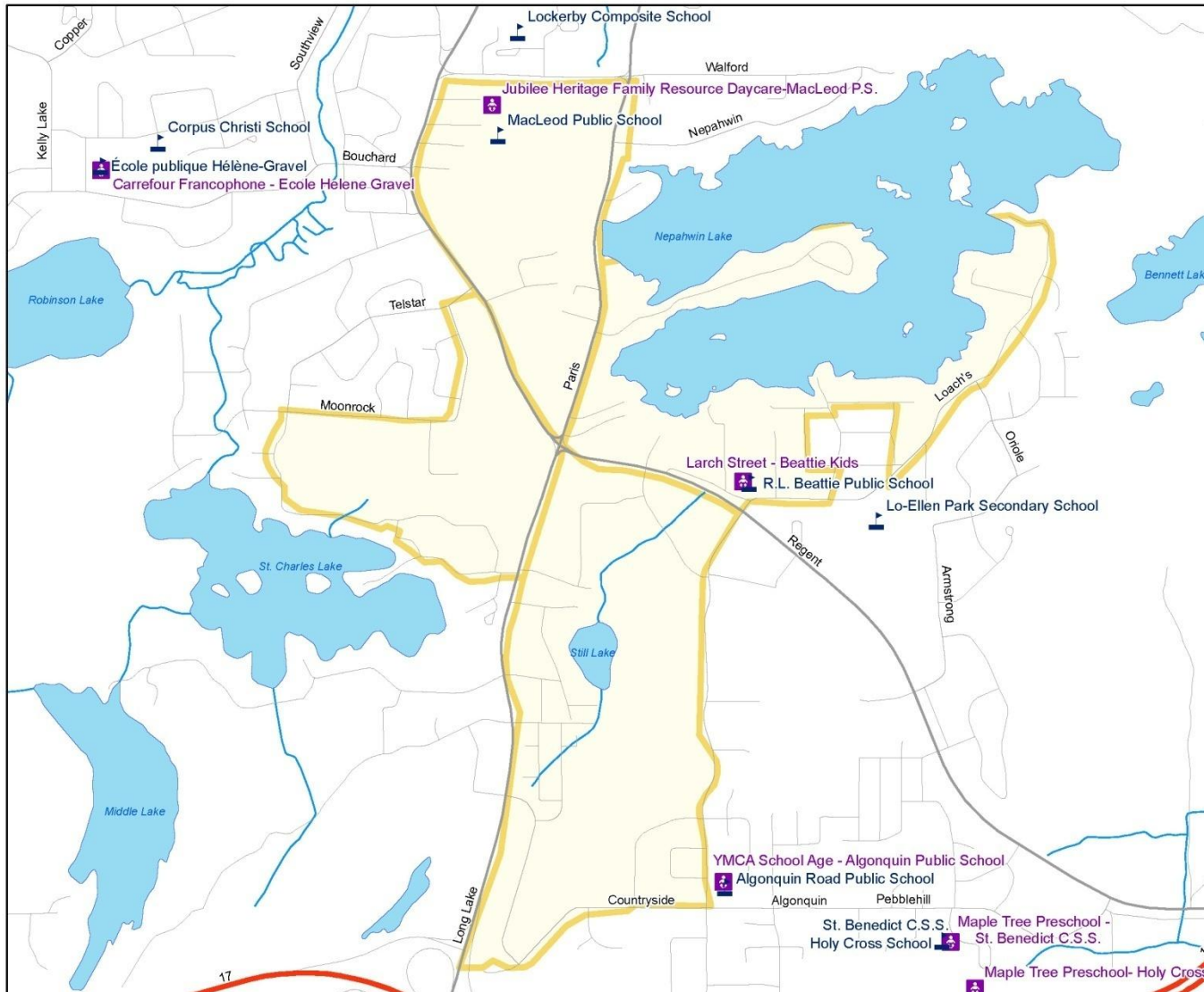
Key Plan



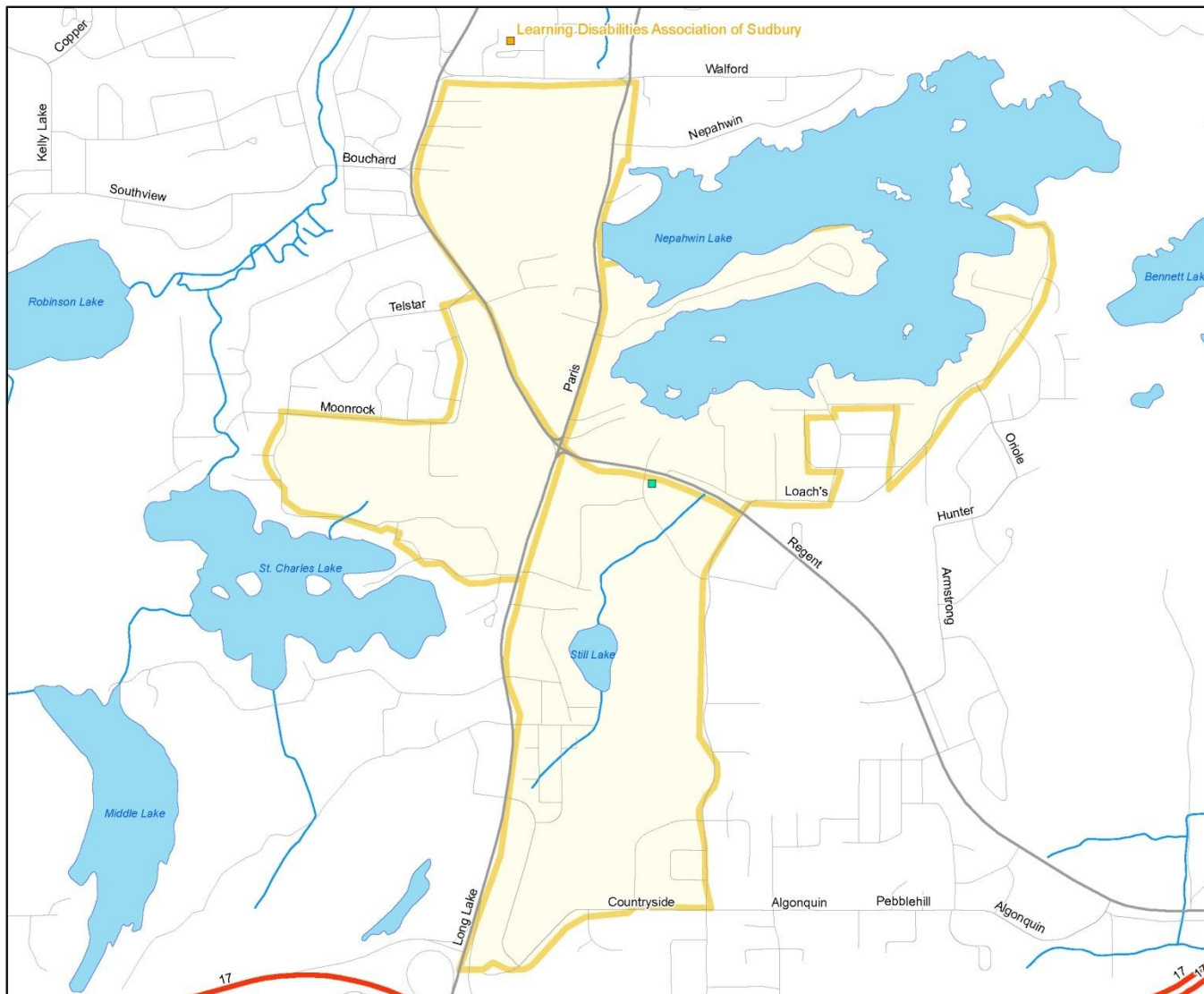
0 200 400 600
Meters



Prepared By: Geographic Information Systems and Mapping Section, City of Greater Sudbury,
 August 13, 2013



Schools and Daycares



Healthy Community Initiative

FOUR CORNERS

Social Service Facilities and Social Housing Units

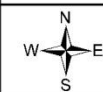
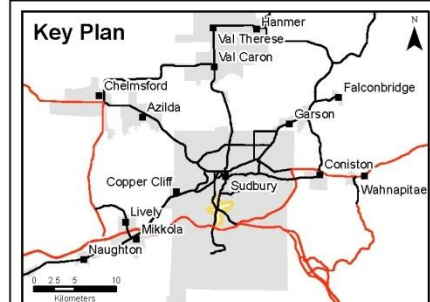
Legend

- Citizen Service Centre / Library
- Social Service Facility

Social Housing Units in the Four Corners

489 Apartment and Townhouse Units
 0 Bachelor Units
 271 1 Bedroom Units
 161 2 Bedroom Units
 41 3 Bedroom Units
 12 4 Bedroom Units
 4 5 Bedroom Units

Key Plan

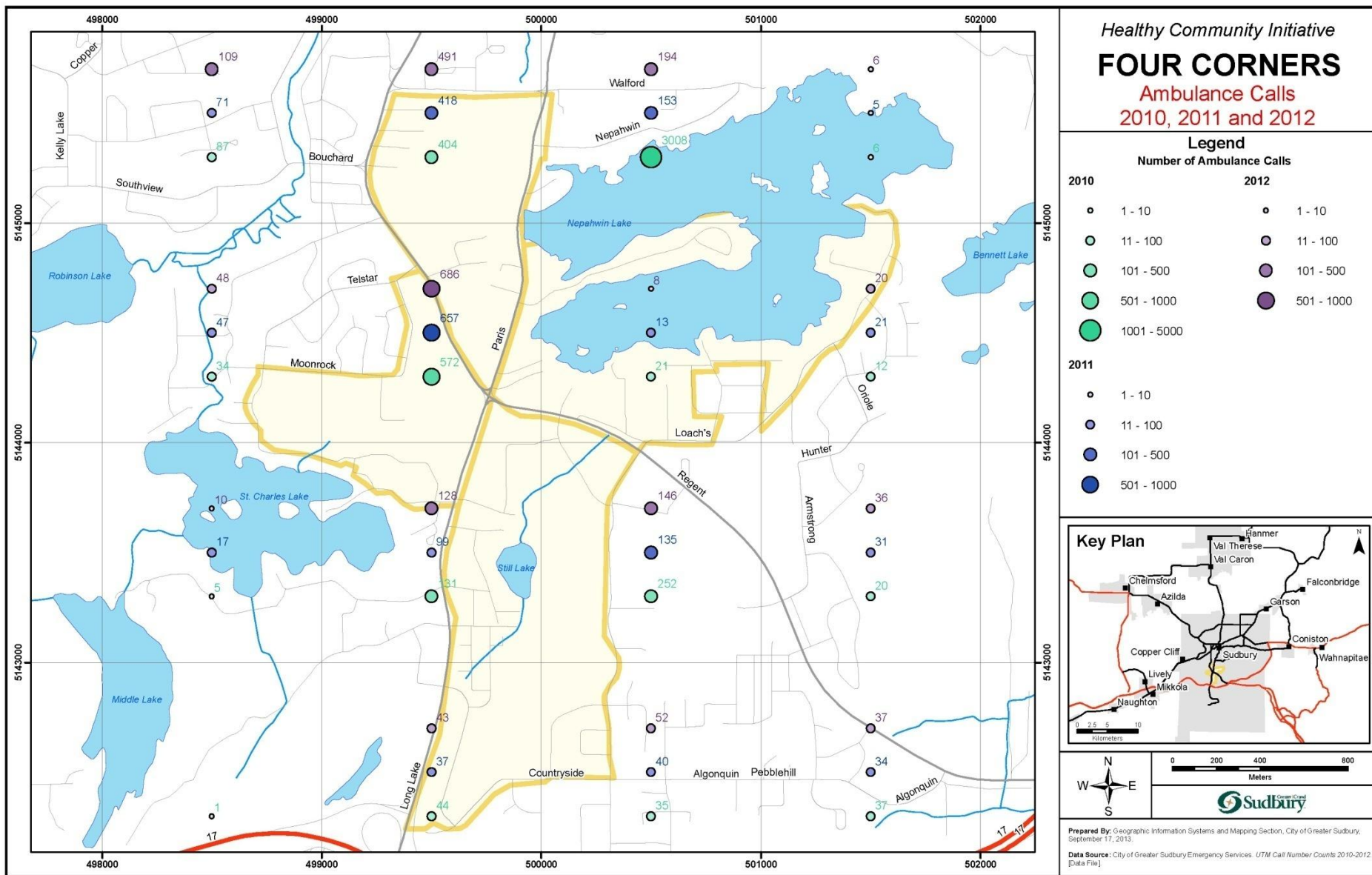


0 200 400 600
Meters



Prepared By: Geographic Information Systems and Mapping Section, City of Greater Sudbury,
 August 13, 2013

Social Services and Housing



Ambulance Calls

Healthy Community Initiative

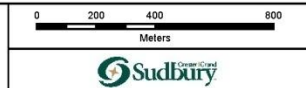
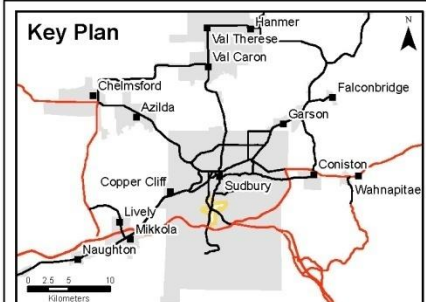
FOUR CORNERS

Transit Stops, Routes and Ridership

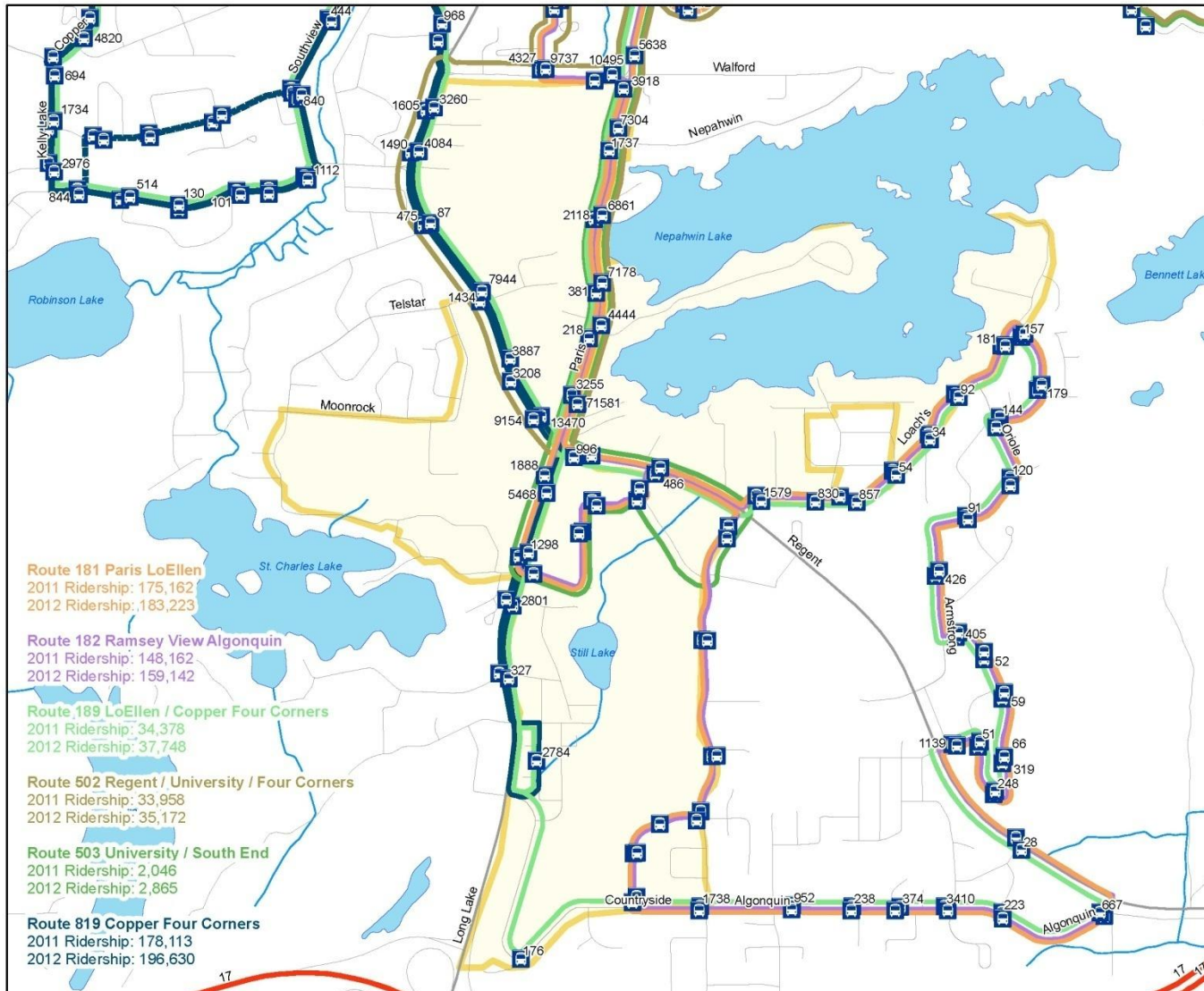
Legend

-  Bus Stop and 2011 Stop Ridership
-  Route 181 Paris LoEllen
-  Route 181 Paris LoEllen VIA Laurentian Hospital
-  Route 182 Ramsey View Algonquin
-  Route 189 LoEllen / Copper Four Corners
-  Route 502 Regent / University / Four Corners
-  Route 503 University / South End
-  Route 819 Copper Four Corners
-  Route 819 Copper Four Corners VIA Robinson

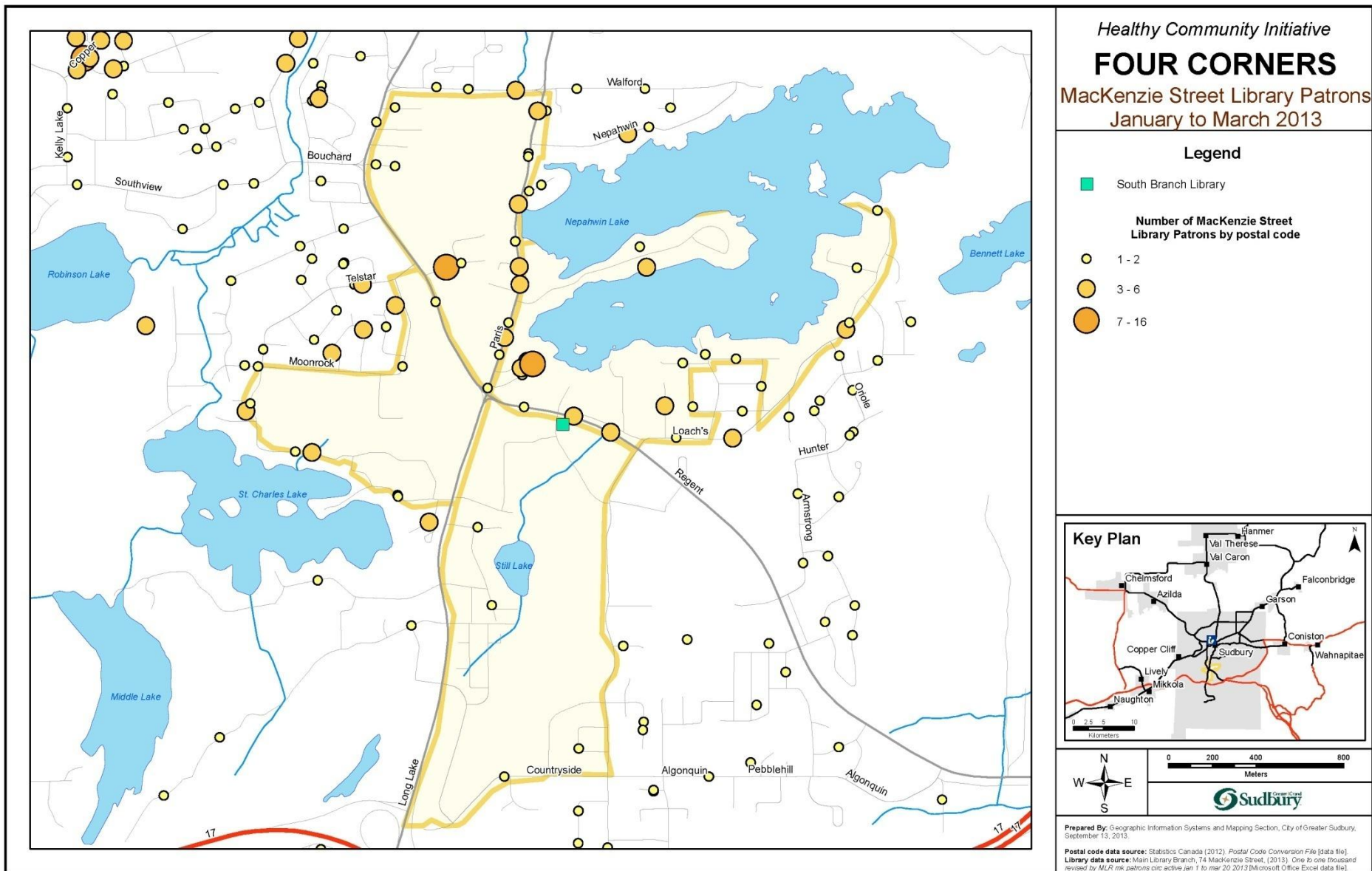
Key Plan



Prepared By: Geographic Information Systems and Mapping Section, City of Greater Sudbury, September 24, 2013.



Transit Stops, Routes and Ridership

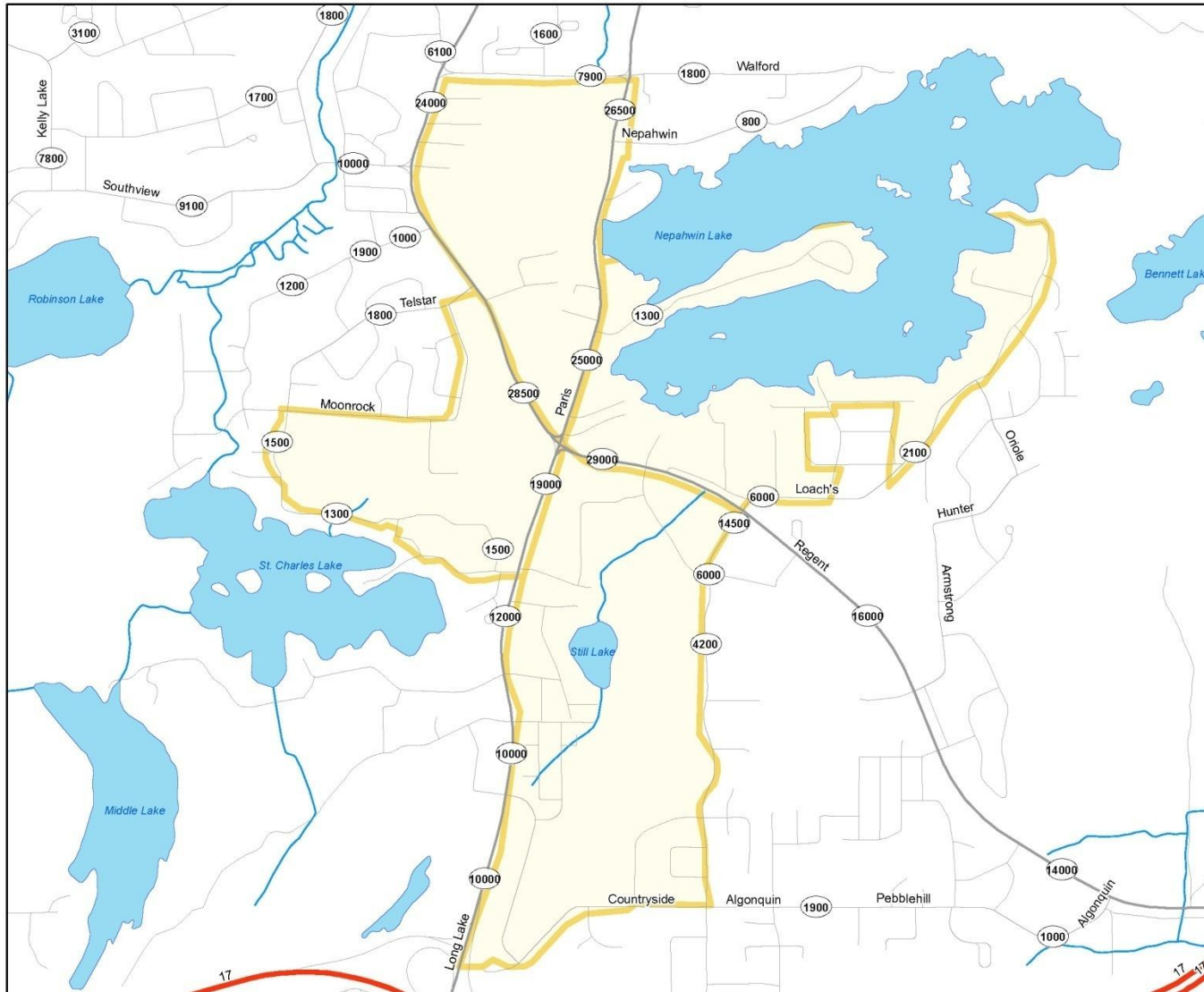


Mackenzie Library Patrons

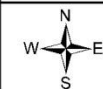
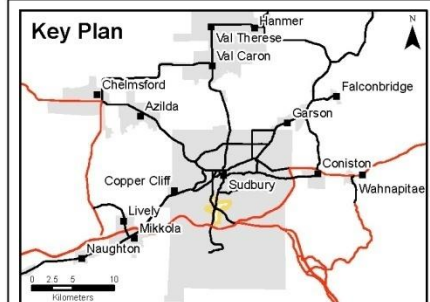
Healthy Community Initiative
FOUR CORNERS
 Annual Average Daily
 Traffic Count

Legend

(2100) Annual Average Daily Traffic Count



Key Plan



0 200 400 800
Meters



Prepared By: Geographic Information Systems and Mapping Section, City of Greater Sudbury,
 September 18, 2013.

Data Source: Provincial Highway traffic count data from M.T.O. (2007).

Note: Ramsey Lake Road count collected during regular university operation.

Traffic Counts

DRAFT

The Donovan Community Profile



PREPARED BY THE COMMUNITY & STRATEGIC PLANNING SECTION
CITY OF GREATER SUDBURY
October 2013

[DRAFT]

The Flour Mill Profile

Based on the 2006 and 2011 Census of Canada



DRAFT

Levack and Onaping Community Profile

Based on the 2006 and 2011 Census



PLANNING SECTION

DRAFT

Minnow Lake Community Profile

Based on the 2006 and 2011 Census



PREPARED BY THE COMMUNITY & STRATEGIC PLANNING SECTION
CITY OF GREATER SUDBURY

August 2013

DRAFT

Capreol Community Profile

Based on the 2006 and 2011 Census

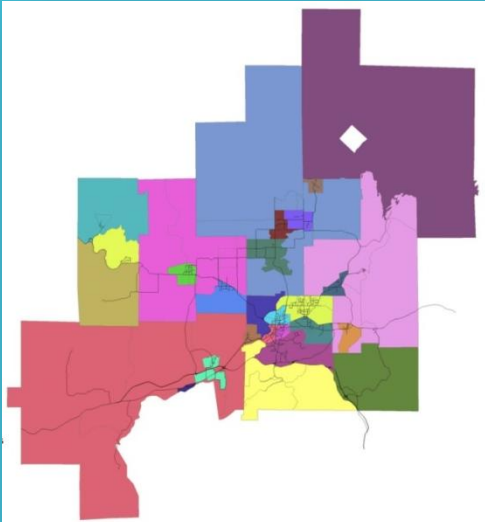


THE COMMUNITY & STRATEGIC PLANNING SECTION
CITY OF GREATER SUDBURY

August 2013



Communities & Neighbourhoods



- ❖ Azilda
- ❖ Capreol
- ❖ Chelmsford
- ❖ Coniston
- ❖ Copper Cliff
- ❖ Dowling
- ❖ Falconbridge, Skead, Wahnapiatae
- ❖ Garson
- ❖ Hanmer
- ❖ Levack-Onaping
- ❖ Lively
- ❖ NE Townships
- ❖ Naughton
- ❖ SE Townships
- ❖ Val Caron, Blezard Valley, McCrea Heights, Guilletville
- ❖ Val Therese
- ❖ Sudbury and neighbourhoods
 - ❖ Donovan
 - ❖ Flour Mill
 - ❖ Kingsmount/Downtown
 - ❖ Minnow Lake
 - ❖ New Sudbury
 - ❖ South End
 - ❖ Four Corners
 - ❖ West End



Next Steps

- Assist/train staff in enhancing their databases
- Get the data into a 'fluid' website
- Complete an analysis of gaps in service delivery
- Inform decision making





Thank you

