

Demographic Profile
and GIS tour of:

Ward 11

Presentation to Priorities Committee
Wednesday November 5th

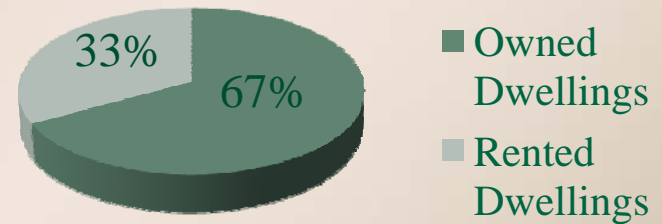
Quick Facts for Ward 11

- Land Area: 3,656.1 ha(9034.3 acres)
- Population: 13,420
- Households: 5,620
- # of seniors 65+: 2,315 (17.3%)
- # of children 0-14: 2,205 (16.4%)

Source: 2006 Census, Statistics Canada

Quick Facts continued...

- Owned dwellings: 3,765
- Rented dwellings: 1,830
- Average household income: \$68,663
- Average value of dwelling: \$165,086
- Average gross monthly rent: \$595
- Households spending 30% or more on rent: 750
- Households spending 30% or more on major payments: 460

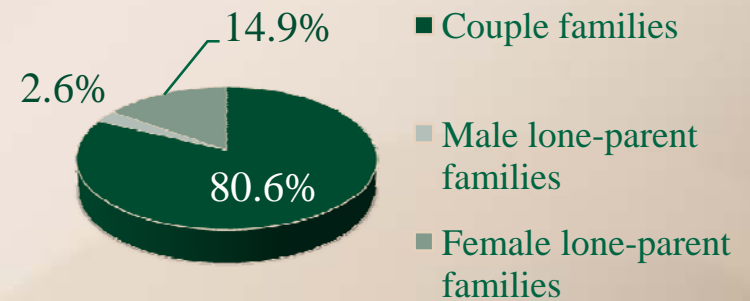


Source: 2006 Census, Statistics Canada

Quick Facts continued...

- Total families by prevalence of low income: 3,885

- Couple (married/common-law) families: 3,130
- Male lone-parent families: 100
- Female lone-parent families: 580

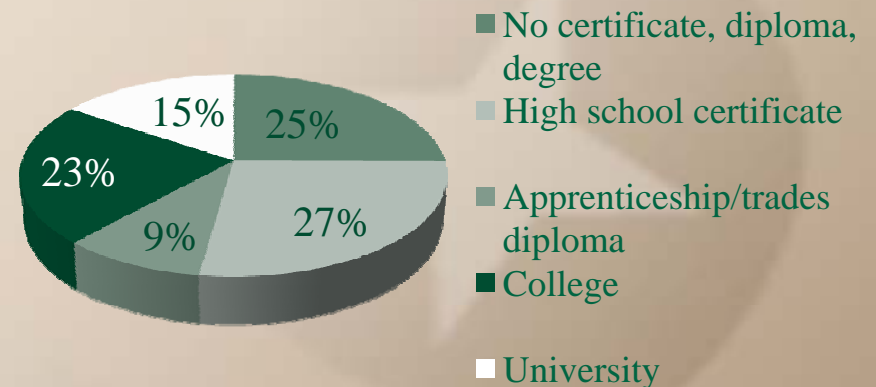


- Average Income by Family Type:

- All Census families: \$84,030
- Couple (married/common-law): \$92,053
- Male lone-parent: \$56,058
- Female lone-parent: \$36,155

- Education (15+):

- No certificate, diploma, degree: 2,730
- High school certificate: 2,950
- Apprenticeship/trades diploma: 1,035
- College: 2,470
- University: 1,690



Source: 2006 Census, Statistics Canada

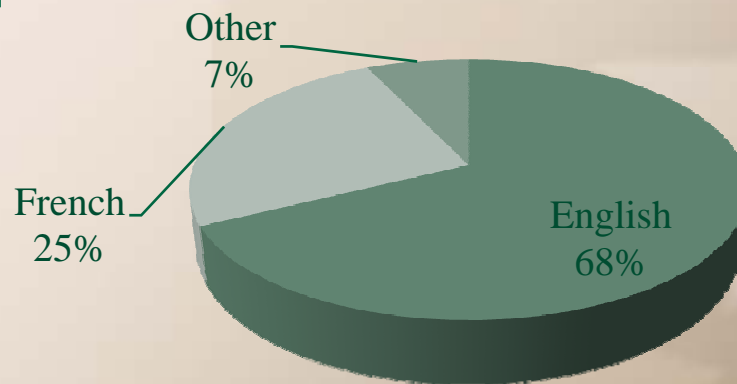
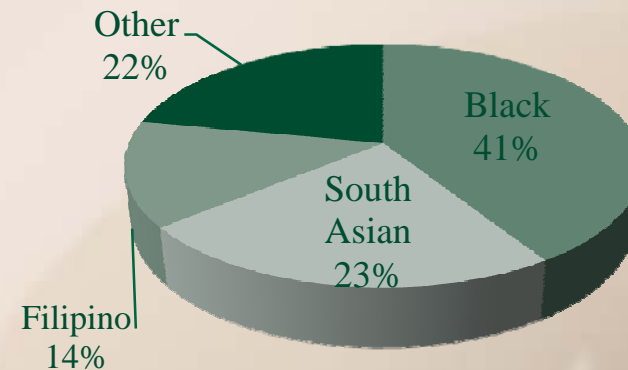
Quick Facts continued...

- Aboriginal Population: 700

- Visible Minorities: 265

- Mother Tongue:

- English 67%
- French 25%
- Other 7%



Source: 2006 Census, Statistics Canada

