








Rezoning 1830 Yorkshire Drive Township of Hanmer

NOTE:

Based on ground condition and floodplain mapping, a portion of the property would be subject to flooding. An application under Ontario Regulation 156/06 must be approved to any addition to existing structure, new structures, placement of fill, alteration to land-form or watercourses, or development in a Regulated Area.

Legend

-  Roads
-  Waterbody
-  Wetlands
-  Watercourse
-  Parcels
-  Flood Plain
-  Regulation Limits

Source: Esri, DigitalGlobe, GeoEye, Earthstar Geographics, CNES/Airbus DS, USDA, USGS, AeroGRID, IGN, and the GIS User Community