

# 2020

## Active Transportation Annual Report

**Marisa Talarico**

Active Transportation Coordinator  
Infrastructure Capital Planning Division  
Growth and Infrastructure Department



**2019-2027 Strategic Plan Priorities**

# 2020: Year in Review


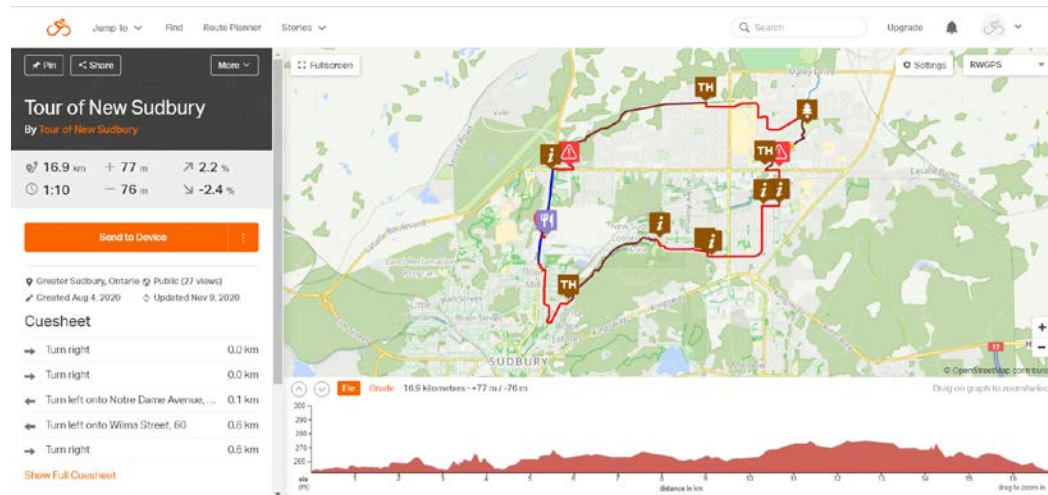
- Policies and Plans
- Initiatives and Events
- Infrastructure Improvements



# Policies and Plans

## Transportation Demand Management Plan Community Grant Program


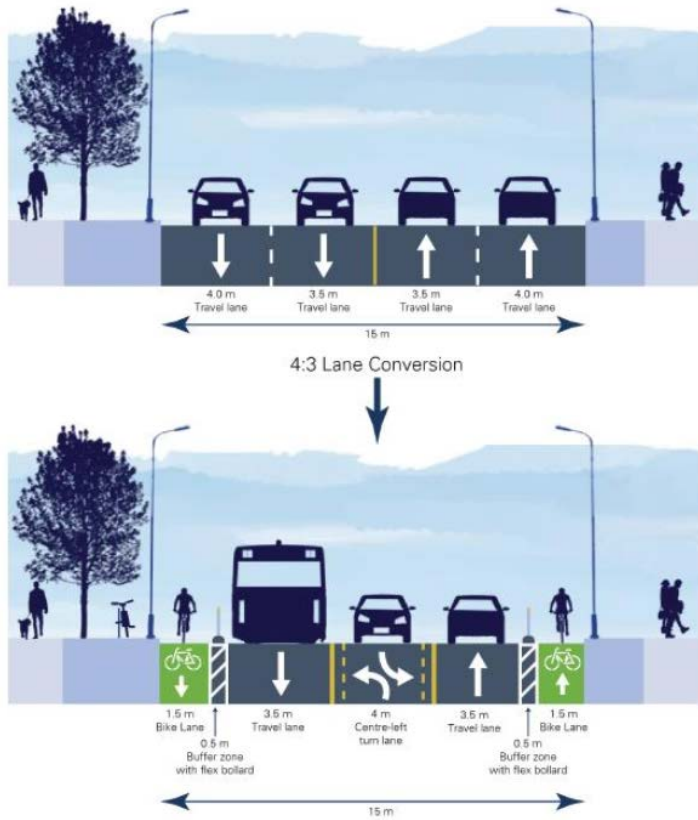
- Bike Sudbury
- Rainbow Routes Association
- Sudbury Performance Group





# Policies and Plans

## Complete Streets Design Guidelines



# Initiatives and Events

## Momentum: Moving Forward Together, Digital Newsletter



- October 2020 Issue
- Next Issue: January 2021



### **Bike Racks for Businesses - Pre-orders now open!**

The City of Greater Sudbury is proud to launch a new program that will help local businesses accommodate the growing number of cyclists in our community. The [Bike Racks for Businesses](#) program helps take the guesswork out of providing high-quality, secure bike parking for your employees, customers or clients. Through this program, businesses will be able to purchase bike racks at up to 60% off the retail price.



# Infrastructure Improvements

## New Pedestrian Crossover Location

- Minto Street





# Infrastructure Improvements

## New Sidewalks

- Auger Ave (Hawthorne Dr to Falconbridge Rd)
- Beatty St (Granite St to Poplar St)
- Dean Ave (Landsend St to Lorne St)
- Notre Dame Ave (Leslie St to Louis St)
- Municipal Road 80 (Glenn St to Notre Dame Ave)

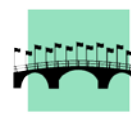
**Total: 2.6 km**



# Infrastructure Improvements

## Design and Construction of Paris-Notre Dame Bikeway

- Engineering design completed in early 2020
- 1.6 km segment on Notre Dame Ave (Wilma St to LaSalle Blvd) complete







# Infrastructure Improvements

## Pilot Project – Right-turn Channel Crossing Treatment



 Yield Sign	<ul style="list-style-type: none"><li>Used to indicate that all approaching vehicles must yield to crossing traffic</li></ul>
 Yield to Pedestrians and Cyclists Tab	<ul style="list-style-type: none"><li>Placed at a crossing within a channelized right-turn lane to instruct motorists to yield to crossing pedestrians and cyclists</li><li>Accompanies a yield sign</li></ul>



# Infrastructure Improvements

## Bike Racks for Businesses Program



- 24 Bike Racks purchased during Fall 2020 pre-order period
- Next pre-order period coming Spring 2020



# Infrastructure Improvements

## Downtown Bicycle Parking Corrals

- Durham St (west side, south of Cedar St)
- Elgin St (north side, west of Grey St)
- Larch St (north side, east of Lisgar St)



\*example of on-street bicycle parking corral





# Questions?

**Marisa Talarico**

Active Transportation Coordinator  
Infrastructure Capital Planning Division  
Growth and Infrastructure Department



**2019-2027 Strategic Plan Priorities**